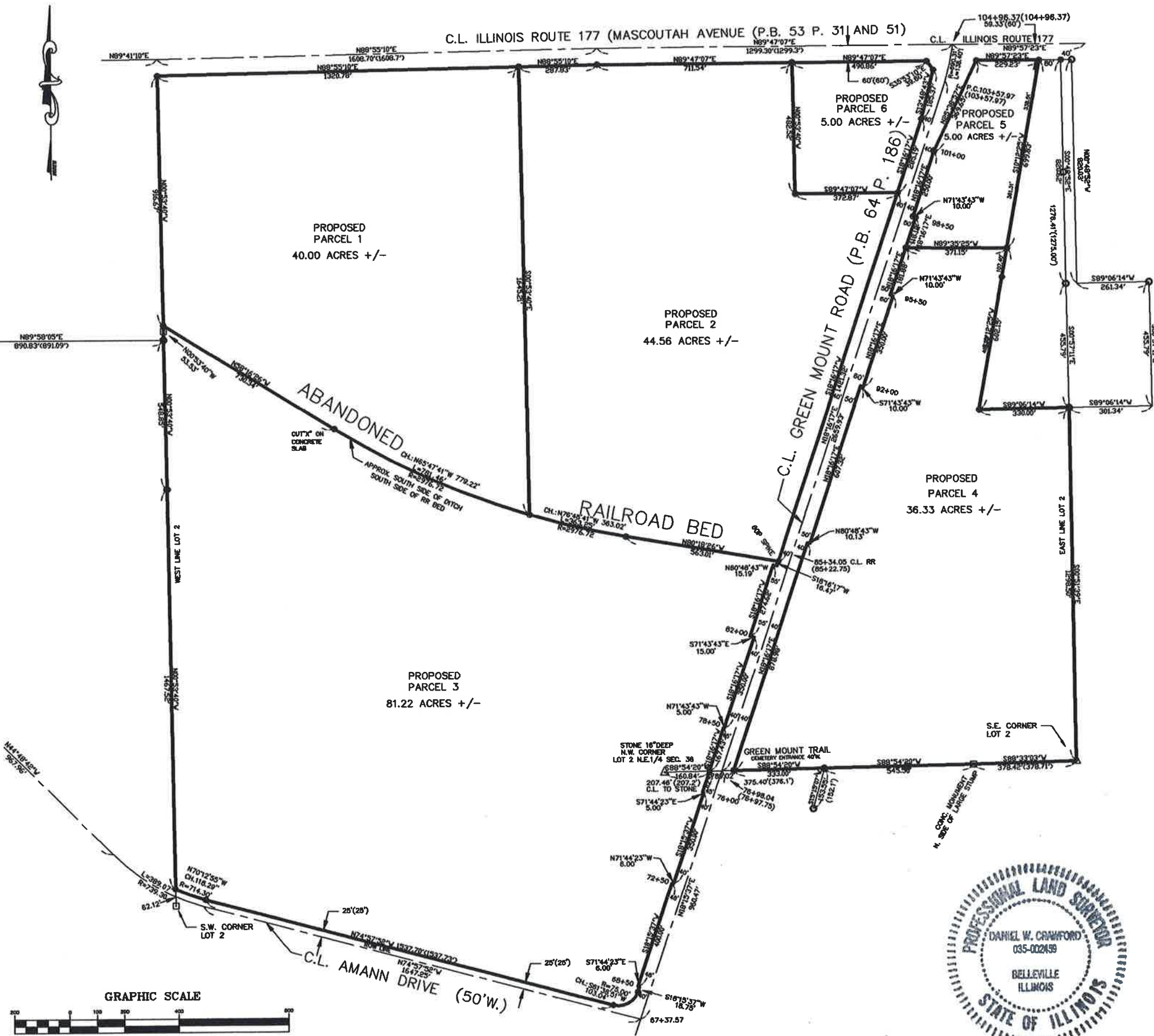


# PLAT OF SURVEY

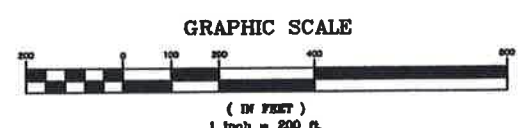
PART OF LOT 2 OF "PARTITION PLAT OF EDWARD J. GAYS LAND, REFERENCE BEING HAD TO THE PLAT THEREOF RECORDED IN PLAT BOOK "F" ON PAGE 14 IN SECTION 25, T. 1 N., R. 8 W. AND SECTION 30, T. 1 N., R. 7 W., OF THE 3RD. P.M. ST. CLAIR COUNTY, ILLINOIS



- LEGEND
- 1/2" IRON PIN SET WITH I.D. CAP # 2459
  - IRON PIN OR PIPE FOUND
  - CONCRETE MONUMENT FOUND
  - △ STONE FOUND
  - (0.00) RECORDED INFORMATION

NOTE : BEARINGS ARE ON AN ASSUMED DATUM DERIVED FROM PLAT BOOK 89 PAGE 16 .

IT IS NOT WARRANTED THAT THIS PLAT CONTAINS COMPLETE INFORMATION REGARDING DEDICATIONS, EASEMENTS, RIGHTS OF WAY, F.E.M.A. AGENCY FLOOD ZONES, OR OTHER ENCUMBRANCES. FOR COMPLETE INFORMATION, A TITLE OPINION OR COMMITMENT FOR TITLE INSURANCE SHOULD BE OBTAINED, AND F.E.M.A. MAPS SHOULD BE REVIEWED .

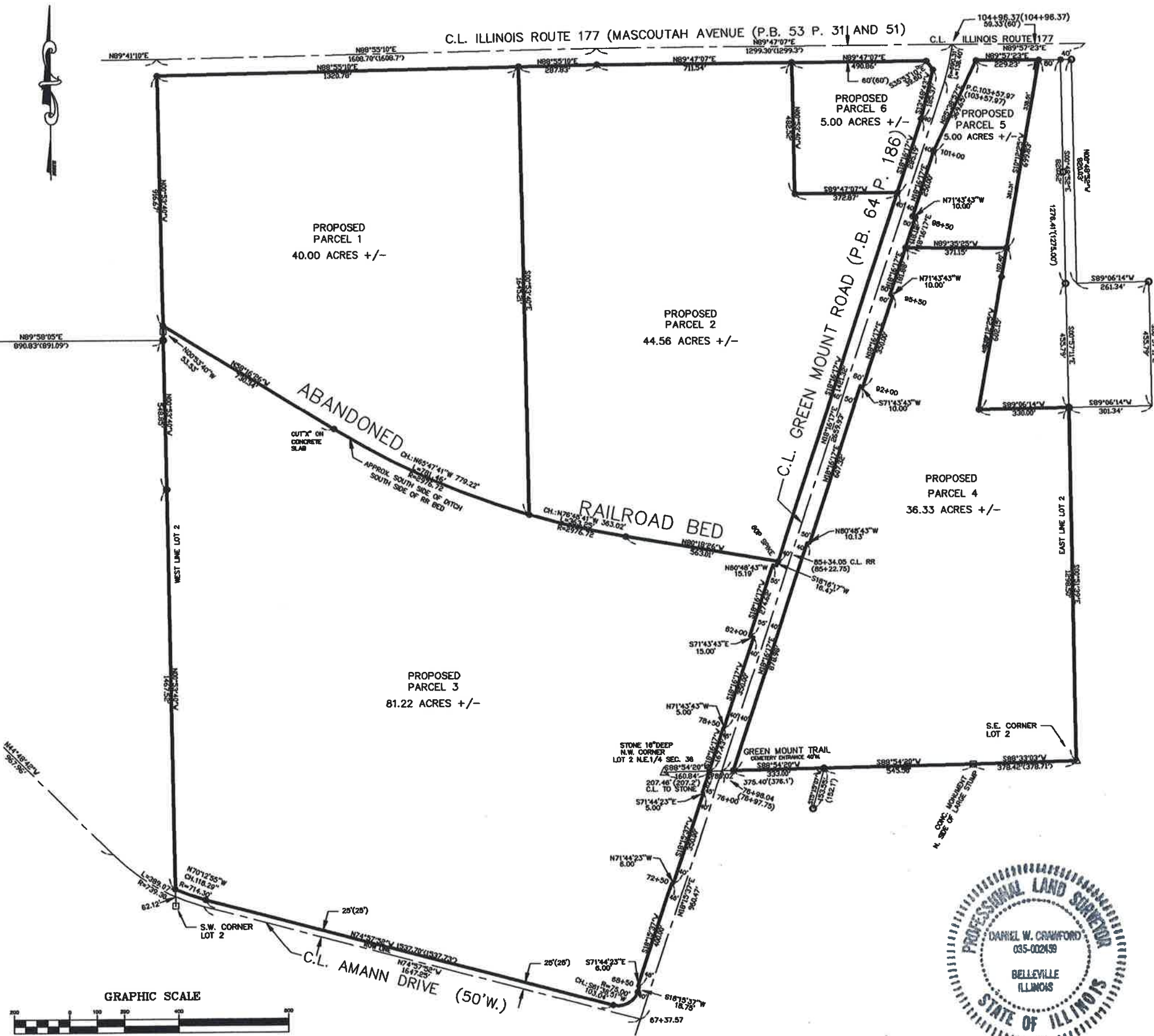


I, DANIEL W. CRAWFORD, ILLINOIS PROFESSIONAL LAND SURVEYOR NO. 2459, DO HEREBY STATE THAT THIS IS A TRUE AND ACCURATE REPRESENTATION OF A SURVEY MADE UNDER MY DIRECT SUPERVISION, AT THE REQUEST OF ADAMS AUCTION, 1550 EAST ILL. RTE. 15, BELLEVILLE, ILLINOIS 62221 IN WITNESS WHEREOF, I HERETO SET MY HAND AND SEAL THIS 19TH. DAY OF OCTOBER, 2018.

*[Signature]*  
DANIEL W. CRAWFORD, IPLS NO. 2459  
DAN CRAWFORD LAND SURVEYING, INC.  
# 1 OAK GROVE DRIVE  
BELLEVILLE, ILLINOIS 62221-2535  
618-233-0791  
11/30/2018

# PLAT OF SURVEY


PART OF LOT 2 OF "PARTITION PLAT OF EDWARD J. GAYS LAND, REFERENCE BEING HAD TO THE PLAT THEREOF RECORDED IN PLAT BOOK "F" ON PAGE 14 IN SECTION 25, T. 1 N., R. 8 W. AND SECTION 30, T. 1 N., R. 7 W., OF THE 3RD. P.M. ST. CLAIR COUNTY, ILLINOIS



- LEGEND**
- 1/2" IRON PIN SET WITH I.D. CAP # 2459
  - IRON PIN OR PIPE FOUND
  - CONCRETE MONUMENT FOUND
  - △ STONE FOUND
  - (0.00) RECORDED INFORMATION

NOTE: BEARINGS ARE ON AN ASSUMED DATUM DERIVED FROM PLAT BOOK 89 PAGE 16.

IT IS NOT WARRANTED THAT THIS PLAT CONTAINS COMPLETE INFORMATION REGARDING DEDICATIONS, EASEMENTS, RIGHTS OF WAY, F.E.M.A. AGENCY FLOOD ZONES, OR OTHER ENCUMBRANCES. FOR COMPLETE INFORMATION, A TITLE OPINION OR COMMITMENT FOR TITLE INSURANCE SHOULD BE OBTAINED, AND F.E.M.A. MAPS SHOULD BE REVIEWED.



I, DANIEL W. CRAWFORD, ILLINOIS PROFESSIONAL LAND SURVEYOR NO. 2459, DO HEREBY STATE THAT THIS IS A TRUE AND ACCURATE REPRESENTATION OF A SURVEY MADE UNDER MY DIRECT SUPERVISION, AT THE REQUEST OF ADAMS AUCTION, 1550 EAST ILL. RTE. 15, BELLEVILLE, ILLINOIS 62221 IN WITNESS WHEREOF, I HERETO SET MY HAND AND SEAL THIS 19TH. DAY OF OCTOBER, 2018.

*Daniel W. Crawford*  
 DANIEL W. CRAWFORD, IPLS NO. 2459  
 DAN CRAWFORD LAND SURVEYING, INC.  
 # 1 OAK GROVE DRIVE  
 BELLEVILLE, ILLINOIS 62221-2535  
 618-233-0791  
 License Expires 31/30/2018